













- Legend**
-  1(a) General Rural
 -  1(d) Investigation
 -  1(r) Riverlands
 -  2(a) Residential
 -  4(a) Industrial
 -  5 Special Use
 -  5(b) Special Use - Technology Park
 -  6(a) Recreation
 -  6(b) Private Recreation
 -  7(b) Environment Protection (Habitat)
 -  8 National Parks & Nature Reserves
 -  Crawford Land Site



LISMORE CITY COUNCIL

Office of Environment and Heritage has been given the control of the map and the map is the property of the Office of Environment and Heritage. Any use of the map is subject to the terms and conditions of the map. Any reference to the map is subject to the terms and conditions of the map. Any reference to the map is subject to the terms and conditions of the map.



MAP TITLE:

Crawford Land: Current LEP 2000 Zoning

Printed: 30.08.2011

Scale: 1:8,000

